

# Bungoona Path



**20 mins**

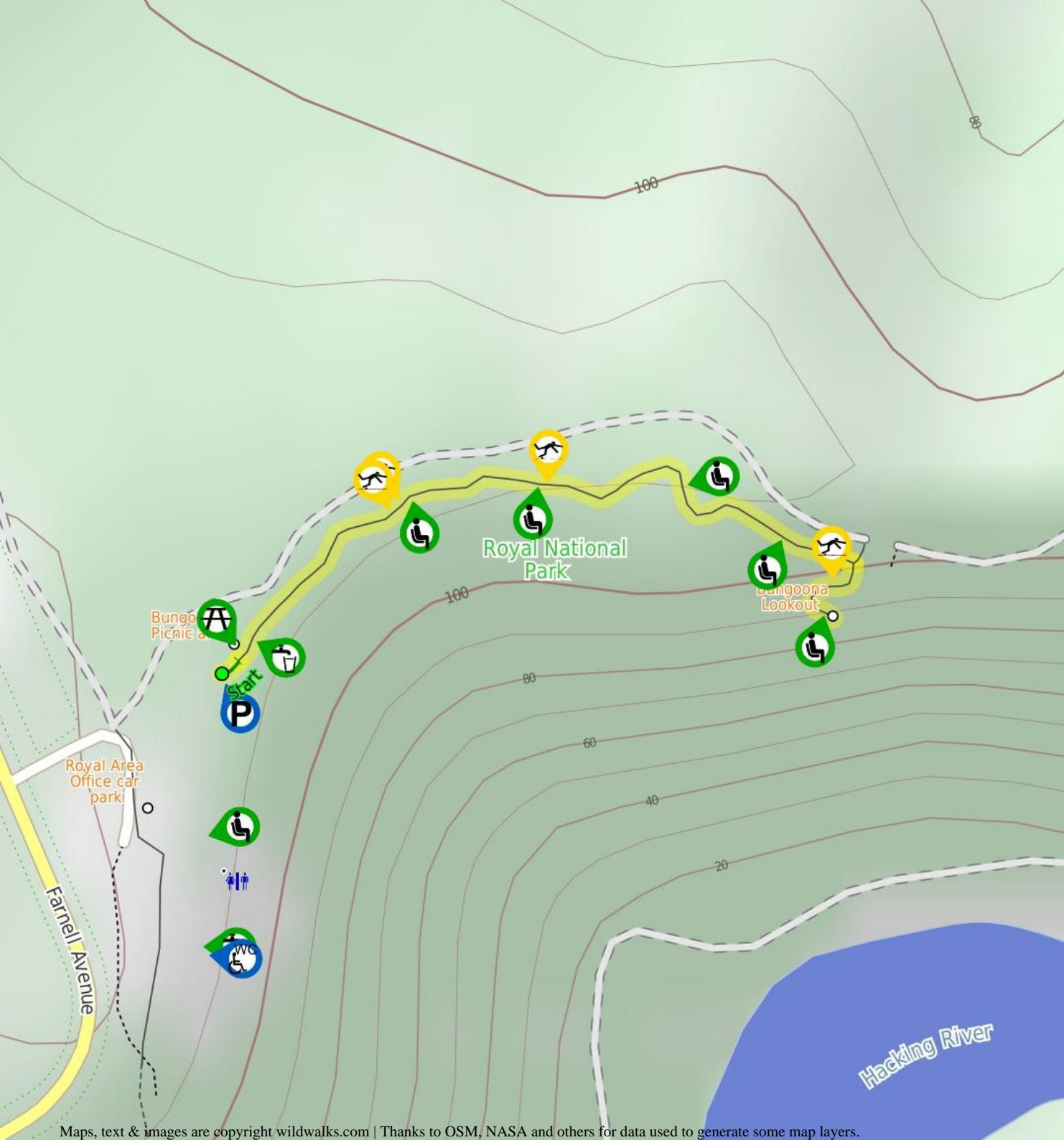
**Very easy**

**918 m Return**

**↑ 30m**

1

This is a smooth and mostly flat walk with a fantastic lookout in the Royal National Park. The concrete path starts at the Area Office car park, passes a pleasant and usually quiet picnic area, then winds gently down through the bush. The path leads to the fenced Bungoona Lookout, where you can enjoy views over the Hacking River and a large part of the Royal National Park. Take your time to read the signs and enjoy the plants and rock formations along the way. There are plenty of bench seats along the way to rest.





### **Are you ready to have fun?**

Please ensure you and your group are well prepared and equipped for all possible hazards and delays. Check park closures, weather information and Fire Danger Rating before setting out. Optional side trips and alternate routes noted are not included in this walks overall grade, length or time estimate. Please allow extra time for resting and exploring areas of interest. The authors, staff and owners of wildwalks take care in preparing this information but will not accept responsibility for any inconvenience, loss or injury you may experience. Please take care, have fun - Happy Walking.

**Getting there** Traveling by car is the only practical way to get to Start of Bungoona Path (gps: -34.0628, 151.058). Car: A park entry fee is required for driving into the park.

This is a return walk, so you will finish back at the start.

Find up to date and more information including; travel directions, weather, park closures and walker feedback at <http://wild.tl/bp>

#### **0 | Royal Area Office car park**

Royal Area Office car park is located at 159 Farnell Ave, Royal National Park. The car park is divided into 2 main areas. At the south end of the car park there are two seats and a sign describing the area. About 25m from the seats there's a sign with an arrow pointing toward accessible female and male toilets and a drinking fountain. At the eastern end of the car park there are two large signs about the area and a sign marking a start of the Bungoona Lookout Path.

#### **0 | Start of Bungoona Path**

(10 m ) From the eastern end of the Royal Area Office car park (at 159 Farnell Ave, Royal National Park), this walk follows the 'Bungoona Path' sign along the concrete path toward the picnic area (visible through the trees). This walk heads gently downhill along the concrete path and soon bends left to come to the water fountain (on the right) and picnic area (on the left).

#### **0.01 | Bungoona Picnic area**

Bungoona Picnic area in the Royal National Park, is found at the start of the Bungoona Path about 10m from the Royal Area Office car park. The picnic area provides 4 picnic tables, a tap and a drinking fountain. The tables are accessible across a grass area about 6-15m away from the concrete path. There is a reasonable amount of natural shade and the picnic area is not as heavily used as some of the other areas in the park.

#### **0.01 | Bungoona Picnic area**


(450 m 8 mins) Continue straight: From the water fountain, this walk heads away from the car park gently downhill along

the concrete path, keeping the picnic tables to your left. This walk continues past 'A Bush Home' sign and meanders through the forest for about 110m, passing a few potential trip hazards to come to a seat (on the right), located opposite a turning bay with handrails. From the seat this walk continues along the path for about 70m to come to another seat (on the left). Passing another potential trip hazard this walk continues along the path for about 100m to come to a seat (on the left), opposite a beautiful angophora tree on a rock. From the seat this walk continues through the forest for another 70m to come to one more seat (on the right). From here, this walk continues for about 25m to come to a 3-way intersection (with a set of steps, on the left).

Turn right: From the intersection, this walk heads toward the large rock, along the concrete path between a long section of metal handrails as the path bends right. From the rock this walk meanders gently downhill for about 45m, passing a potential trip hazard to come to a concrete platform signposted 'Bungoona Lookout'.

#### **0.46 | Bungoona Lookout**

Bungoona Lookout in the Royal National Park provides fantastic views over the Hacking River and distant views across the tops of the surrounding hills. This is a fenced (metal fence, 103cm high) wheelchair accessible lookout on a concrete platform with 2 bench seats.





This page is designed to give you a sense of the facilities that help improve access for people with disabilities or mobility restrictions. See tracknotes and map for navigation, point of interest and other information. See the Accessibility Details page for specific information about each facility.

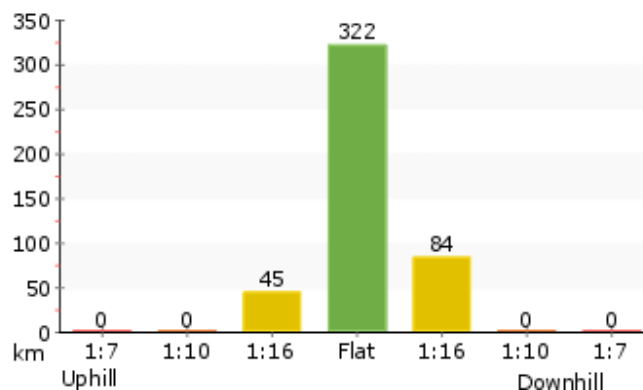
**Parking:** There are 0 designated accessible parking areas on this walk.

**Toilets:** There are 1 toilets on this walk.

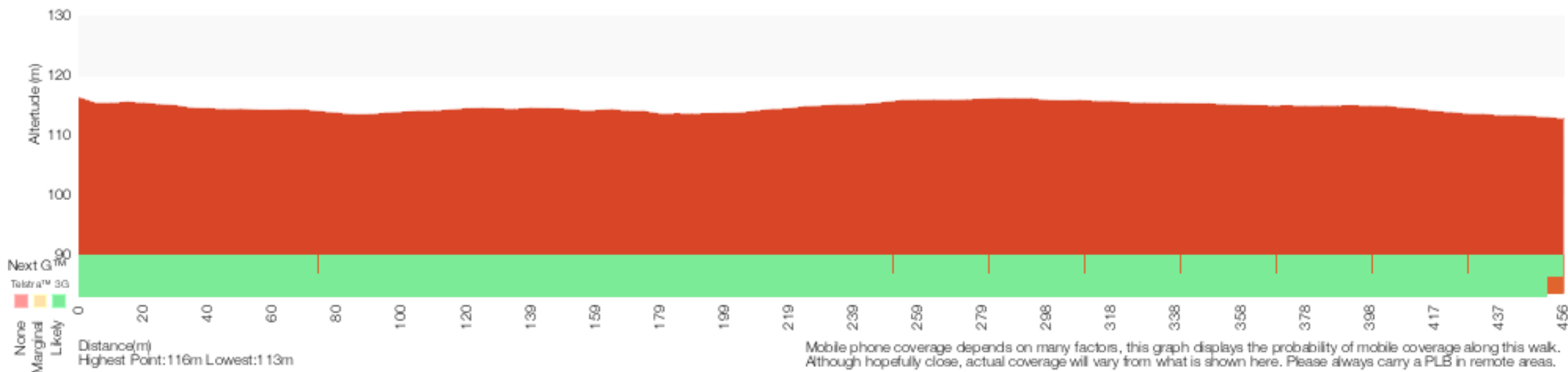
**Seats:** There are 7 seats on this walk. They are on average 80m apart, with a maximum gap of 120m.

**Surface**  
Smooth & hard concrete surface the full length.

**Steepness**  
Mostly flat or gentle slopes. No section steeper than 1:12.  
This graph shows how steep the track is.



1		Grade 1/6 Very easy	
<b>Length</b>	918 m Return		
<b>Time</b>	20 mins		
<b>Quality of track</b>	Smooth and hardened path (1/6)		
<b>Signs</b>	Clearly signposted (1/6)		
<b>Experience Required</b>	No experience required (1/6)		
<b>Weather</b>	Weather generally has little impact on safety (1/6)		
<b>Infrastructure</b>	Generally useful facilities (such as fenced cliffs and seats) (1/6)		



Mobile phone coverage depends on many factors, this graph displays the probability of mobile coverage along this walk. Although hopefully close, actual coverage will vary from what is shown here. Please always carry a PLB in remote areas.





**1 Parking (0m)**  
A large car park area at the start of the walk. Car park depths are 5.6m long, without any draw lines for width or depth.



**2 Potable Water (0m)**  
A water fountain is located at the entrance to the Royal Area Office at the south-eastern end of car park. You can reach the entrance by following a gradual ramp.



**3 Seat (0m)**  
Two timber slat bench seats, 50 and 58cm high, 48cm deep and 1.6m wide. Seats are located on a path.



**4 Toilet Accessible (0m)**  
Toilets are located in the Royal Area Office at the south-eastern end of car park. You can reach the entrance by following a gradual ramp. There is a 3cm step at the entrance to the building. There are male and female toilet blocks, both with an accessible cubicle.



**5 Picnic Table (10m)**  
4 metal picnic tables and bench seats on concrete slabs, 6-15m away from the path, naturally shaded by angophora trees. The tables are 65cm high, 77cm deep and 2.4m wide. The seats are 38cm high, 25cm deep and 1.9m wide (no backrest).



**6 Potable Water (20m)**  
A drinking fountain 66cm high, located on the paved area beside the path.



**7 Trip Hazard (120m)**  
A 4cm trip hazard between two concrete slabs.



**8 Trip Hazard (130m)**  
An 8cm trip hazard between two concrete slabs.



**9 Seat (140m)**  
A timber slat bench seat, 50cm high, 46cm deep and 2.1m wide, located on the path.



**10 Seat (210m)**  
A timber slat bench seat, 53cm high, 47cm deep and 2.1m wide, located on the path.



**11 Trip Hazard (210m)**  
A 6cm trip hazard between two concrete slabs.



**12 Seat (300m)**  
A timber slat bench seat, 51cm high, 47cm deep and 2.1m wide, located on the path.



**13 Seat (370m)**  
A timber slat bench seat, 53cm high, 47cm deep and 2.1m wide, located on the path.



**14 Trip Hazard (430m)**  
A 4cm trip hazard between two concrete slabs.



**15                      Seat                      (450m)**

Two timber slat bench seats, 51cm high, 47cm deep and 2.1m wide. Seats are on a concrete platform at the lookout.