



This walk explores a great section of Sydney Harbour. The walk starts at the Taronga Zoo ferry wharf with views of the Opera House and the Sydney Harbour Bridge. The spectacular views continue as you explore bushland and the bays along the way. The walk also explores a historic section of the harbour, including the fortifications at Bradley's Head and Chowder Bay. Some sections of this walk are closed at night. There are a few places to get food along the way, and many great places to eat your own packed lunch.





Length: 6.8 km
Time: 3 hrs
Climb: 328 m
Style: One way
Rating: Track: Hard
Where: 2.1 km SSE of Mosman
Transport: ferry bus car



Visit www.wildwalks.com for more info

Sydney Harbour National Park

Side trips and Alternate routes mentioned in these notes are not included in the tracks overall rating, distance or time estimate. The notes only describe the side trips and Alternate routes in one direction. Allow extra time for resting and exploring areas of interest. Please ensure you and your group are well prepared and equipped for all possible hazards and delays. The authors, staff and owners of wildwalks take care in preparing these notes but will not accept responsibility for any inconvenience, loss or injury sustained by using these notes or maps. Please take care and share your experience through the website. GPS for start the start of this walk:-33.8458,151.2398 & for the end:-33.8234,151.2517



The Great Australian Bush Walk - Learn more about this National Campaign greataustralianbushwalk.org.au

Help your family and friends discover the joy of bushwalking (community announcement)

This walk is one of several walks free guided walks around Australia on 10th March 2012

Provided by [Leave No Trace](#), [Parks Forum](#) and [National Parks Association](#).

Taronga Zoo Wharf to Taronga Zoo Entrance 0.2km 4 mins

(From S) From the wharf, the walk heads uphill along the footpath beside the road to the Taronga Zoo entrance at the pedestrian crossing.

Taronga Zoo

Taronga Zoo was founded in 1916, with the vision of imitating the Hamburg Zoo's bar-less exhibits. Since its opening, Taronga Zoo has directed more attention to research, education and conservation efforts to support the animals. Taronga Zoo is open everyday 9am- 5pm. Phone: +61 2 9969 2777 or email: groups@zoo.nsw.gov.au. [More info](#)

Taronga Zoo Entrance to Int. Borogegal Walking Trail and Athol Hall Trk 0.4km 5 mins

(From 0.22 km) From the opposite the zoo entrance, the walk heads down the ramp leaving the road up to the left. The track soon leads to a lookout with a set of bench seats and good harbour views. The walk continues along the footpath to a wire fence then follows the 'Walking Track' sign along the hillside to climb a few steps and cross a wooden bridge. The track comes to the corner of Athol Hall's grass clearing.

From the intersection, the walk heads down the stairs then continues along the hill for a short time. The walk descends more stairs to a signposted intersection.

Int. Borogegal Walking Trail and Athol Hall Trk to Athol Hall 0.1km 2 mins **Optional Side Trip:**

(From 0.63 km) From the intersection, this walk follows the sign to 'Athol Hall' up the stairs, crossing a large grassy area. The walk then continues up to Athol Hall entrance.

Athol Hall

Athol Hall, built in 1908, was once a hotel. Sections of the original building date back to the 1800's. The hall has an excellent vantage point over the harbour with the Sydney Opera House, Harbour Bridge and city all well within its scope. Athol Hall today is a cafe and function centre with the cafe open Tues-Fri and Sun, 11am -3pm. [More info](#)

Int. Borogegal Walking Trail and Athol Hall Trk to Int. Borogegal Walking Trail and Cannons Picnic Area Trk

0.6km 10 mins

(From 0.63 km) From the stairs, this walk heads around the hillside with the harbour below on the right. The walk travels across large sections of boardwalk which undulate slightly as the walk comes up to a trail (which leads to a bench overlooking Sydney Harbour). From the trail, this walk keeps contouring along the hillside, south and tending left, to the intersection, signposted as the way to 'Cannons picnic area'.

Int. Borogegal Walking Trail and Cannons picnic area Trk to HMAS Sydney Mast, Bradleys Head 0.1km 2 mins

(From 1.24 km) From the intersection, this walk heads towards the car park, keeping the harbour to the right. The walk leads approximately 10m to the intersection with a track (leading down to Bradleys Head Amphitheatre).

From the intersection, this walk heads along the footpath next to the car park for a short distance, until it comes to be above the flag pole, HMAS Sydney Mast.



HMAS Sydney Memorial Mast

The HMAS Sydney Memorial Mast was erected in 1934, following the HMAS Sydney's decommissioning in 1928. The mast stands as a sign of respect for 'Australian officers, sailors and ships lost at sea and in combat'. HMAS Sydney itself was a Chatham Class light cruiser which saw action in WW1.

[More info](#)




HMAS Sydney Mast, Bradleys Head to Int. Borogegal Walking Trail and Taylors Bay Lookout track 0.8km 15 mins
(From 1.3 km) From the intersection, this walk heads along the footpath, keeping the road to the left, for about 150m to where the road bends sharply left. From this point, this walk heads along boardwalk, on your right, keeping the water glimpses to your left. The board walk soon end and this walk follows the track along the side of the hill for about 600m to come to an intersection with a sign pointing back to 'Bradleys Head'.



Int. Borogegal Walking Trail and Taylors Bay Lookout track to Taylors Bay Lookout 0km 1 mins **Optional Side Trip:**

(From 2.09 km) From the intersection, the walk heads away from the main tracks winding into the bush. The track winds past two white benches, to a small rock shelf overlooking the water.



Int. Borogegal Walking Trail and Taylors Bay Lookout track to Bottom of the Iluka and Morella access track 1.1km 25 mins

(From 2.09 km) From the intersection, this walk heads into Taylors Gully, with Taylors Bay below on the right. The track continues for approximately 300m, contouring around the hill with views of Taylors Bay on the right. Tending right, this walk enters and exits Taylors Gully, to continue approximately 250m to the signposted intersection at the beginning of the houses, on the left.



From the intersection, the walk heads along the line of the houses, on the left, for approximately 140m. The track passes a Japanese Submarine information sign on the right as it continues along sections of boardwalk track, to the intersection next to the last house. The walk heads up the stairs below the last house to be met by a large sandstone staircase on the left and a track to the front.



Bottom of the Iluka and Morella access track to Chowder Head track intersection 0.2km 4 mins

(From 3.18 km) From the intersection, this walk heads away from the house and clearing along the fairly flat track keeping the water glimpses to your right. The path soon leads to a clear three-way intersection with a 'Ashton Park' sign pointing back along the track.



Chowder Head track intersection to Chowder Head 0.1km 2 mins **Optional Side Trip:**

(From 3.33 km) From the intersection, this walk follows the 'Chowder Head' sign south-west along the clear track. The track heads gently downhill and bends left past some dead gums to find an unfenced rock platform with great harbour views. (Note the informal track continues down becoming steeper, leading to a small bay.)



Chowder Head

Chowder Head provides a small unfenced rocky outcrop to enjoy the wide harbour views. From this vantage point, there are views across the water to South Head, Vacluse, Rose Bay, Shark Island and Bradleys Head. A great spot to watch the sailing boats on a clear day.



Chowder Head track intersection to Morella St lookout 0.3km 5 mins

(From 3.33 km) From the intersection, this walk follows 'Clifton Gardens' sign gently up the hill. The track leads through the bush for a short time to soon come to another three-way intersection, this one marked with a 'Morella Rd' sign (on your left).

From the intersection, this walk follows the main track keeping the water glimpses to your right (and the Morella Rd track to your left). The track gently works its way around the hill to come to a sign point back to 'Ashton Park' and a large clearing with good views behind some houses.

Morella St lookout

This informally named clearing behind some houses on Morella St provides a great view across the harbour. The fairly large clearing has been maintained and is a good place to stop if wanting to avoid the large groups at Clifton Gardens.

Morella St lookout to Bottom of Sarahs walk steps 0.1km 3 mins

(From 3.61 km) From the intersection, this walk follows 'Clifton Gardens' sign downhill along the concrete path, behind the line of houses. The path leads down the hill, following a series of steps past a bench seat to come to a 'T' intersection (with Sarah's Walk, part way down a set of steps).



Bottom of Sarahs walk steps to Clifton Gardens baths 0.3km 5 mins

(From 3.68 km) From the intersection, this walk heads down the steps that soon flatten out as the footpath leads around the headland under a few sandstone overhangs. The walk soon comes to a 'Foreshore Path' sign pointing back along the path at the south-western end of Clifton Gardens.


From the intersection, this walk heads down onto the beach, towards the wharf in the middle of the beach. The walk passes an Illawarra Flame tree, as it heads approximately 100m along the beach to the start of the wharf.



Clifton Gardens Reserve

Clifton Gardens was developed as a picnic spot in the late 1800s, with a local hotelier building a wharf and dance pavilion. In 1909, Sydney Ferries Ltd purchased the estate, and further developed the area, including a large swimming enclosure. The structure burned down in 1956.

Today, Clifton Gardens is touted as 'remnant bushland', offering birdwatching, a netted swimming enclosure, change rooms, a fenced playground, and of course, spectacular views over Chowder Bay. A short bush track leads through to Rawson Oval.



Clifton Gardens Baths to Chowder Bay Lower Gate 0.2km 5 mins

(From 3.94 km) From the wharf, this walk heads towards the playground-end of the beach. The walk leads along the beach, passing the playground and rocky outcrop on the left to tend right onto a boardwalk. The boardwalk takes the walk to the lower gate of Chowder Bay.



Bacino Kiosk

The Bacino Kiosk, just next to Clifton Gardens, is a smaller version of the Bacino Bar above at Chowder Bay. This kiosk supplies passers-by with a home-blend coffee and sandwiches, and all at a reasonable price (\$5-12). The Kiosk is open from 7am-4pm every day, except Christmas and bad weather. [More info](#)



Chowder Bay Lower Gate to Chowder Bay Wharf 0.1km 1 mins

(From 4.14 km) From the gate, this walk heads towards the wharf approximately 80m away. The walk soon passes Bacino Kiosk on the left, and continues along the foreshore footpath to the start of the wharf.



Chowder Bay Wharf to End of Chowder Bay Wharf 0km 1 mins **Optional Side Trip:**

(From 4.21 km) From the intersection, the walk heads along the wharf to the end, approximately 40m away.


Chowder Bay Wharf to Roundabout at end of Chowder Bay Road 0.2km 3 mins

(From 4.21 km) From the wharf, this walk heads directly away from that wharf, heading up the stairs. At the top of the stairs, this walk follows the footpath right, around a flag pole and house on the left. The walk continues past a round-about, to the start of a car park, opposite Bacino Bar.




Chowder Bay

Chowder Bay looks over Sydney Harbour, to Vacluse and Rose Bay. The bay is named after the food of the American whalers stationed at Clifton Gardens, 'clam chowder'. Chowder Bay then became a Submarine Mining Depot in 1889. Today, Chowder Bay still has great views from the remaining military buildings on the hillside. One of the newer buildings houses a cafe, and other buildings stand as monuments to their former use. Chowder Bay offers great views with easy access to Clifton Gardens for a swim.



Roundabout at end of Chowder Bay Road to Int. Bacino Bar back deck and Chowder Bay Trk 0km 1 mins

(From 4.37 km) From the road, this walk heads north away from the harbour to the base of the stone steps on the left hand side of Bacino Bar.





Int. Bacino Bar back deck and Chowder Bay Trk to Bacino Bar 0km 1 mins **Optional Side Trip:**

(From 4.39 km) From the intersection, this walk heads onto the decking of Bacino Bar.

Bacino Cafe

The Bacino Bar is in Building No.2 at Chowder Bay, with great views across Sydney Harbour. The bar sells pastas, panini, arancini, tramezzini, stuffed eggplant and biscotti, along with homemade sandwiches and treats. The Bacino Bar prices are reasonable, ranging between \$5-12 for the delicacies, and their coffee is made of their own blend. The bar is open every day from 7am- 4pm except for Christmas. A public toilet is available at the Eastern end of the building. [More info](#)



Int. Bacino Bar back deck and Chowder Bay Trk to Int. Chowder Bay Trk and Georges Heights Rd 0.3km 5 mins
(From 4.39 km) From the intersection behind Bacino Bar, the walk heads up the steep stone steps, away from the cafe. The track then tends right, across the hill for a short time climbing the uneven stairs to meet the road and signposted intersection.

From the intersection, this walk heads across the road to head up the bush track on the hill for approximately 50m, to the signposted intersection behind 'Georges Head Lookout'.

Int. Chowder Bay Trk and Georges Heights Rd to Georges Head Lookout 0.1km 1 mins **Optional Side Trip:**
(From 4.72 km) From the intersection, this walk follows the sign to Georges Head Lookout, down the hill to the circular paved lookout above the fortifications.

Georges Heights

Georges Heights is a gun emplacement with a commanding 180degree view over the entrance to the harbour. The old gun emplacements are still in position, with their arcs of fire explained in the signs nearby. The view from this lookout is magnificent.

Int. Chowder Bay Trk and Georges Heights Rd to Int. WW1 Hospital and Chowder Bay Trk 0.4km 5 mins
(From 4.72 km) From the intersection, this walk follows the signs to 'Balmoral Beach' up the hill for a short while. The track opens out to a clearing on the left which has some old structures in it. This is the World War 1 hospital.

WW1 Hospital

This military hospital was in use from 1916 to 1923, and could treat up to 420 troops at any one time. Sydney Harbour Trust completed restoration of the buildings mid-2005. These buildings are New South Wales' only surviving military hospital buildings from WW1.

Int. WW1 Hospital and Chowder Bay Trk to Int. Middle Head Rd and Chowder Bay Trk 0.3km 5 mins
(From 5.1 km) From the intersection, this walk heads up and across the hill, leaving the WW1 hospital behind on the left. The path continues up the hill, passing a sculpture (to the right), then tending left up to Middle Head Rd. The walk crosses the road to the signposted intersection on the other side.

Int. Middle Head Rd and Chowder Bay Trk to Balmoral Park car park 0.6km 10 mins
(From 5.38 km) From the intersection, this walk follows the sign to 'Balmoral Beach' downhill away from the road. The walk heads down many flights of stairs and turns right, through a fence. The track then turns left to continue down more stairs, which lead the walk across a bridge and next to an oval with a signposted intersection.

From the intersection, this walk heads toward the sea, keeping the oval to your left. The walk passes '1st Balmoral Sea Scouts' on the right before coming to the car park.

Balmoral Park car park to Rocky Point Bridge 0.9km 10 mins
(From 5.94 km) From Balmoral Park car park, this walk heads onto the beach and follows along it, past the pipe and wharf, then continues up the beach to then head up the stairs onto the bridge, connecting the small rocky island to the promenade above the beach.

Balmoral Beach

Balmoral Beach takes its name from the royal castle at Braemar in Scotland. This is a beautiful beach, with a great foreshore walk overlooking the sandy beach. The beach is a popular spot with locals and visitors, for sun baking, swimming and having a picnic. Balmoral Beach has very little surf, with a sheltered, easterly aspect. There is also a shark-net swimming area, toilets, shops, cafes and plenty of beach to share on a sunny day.

A list of paper topographical maps that cover this walk

[Parramatta River](#) 1:25 000 Map Series

[Sydney Heads](#) 1:25 000 Map Series

Sydney 1:100 000 Map Series

Map Scale 1 km



Base map is used under licence and is (c) Department of lands Panorama Avenue Bathurst 2795 www.lands.nsw.gov.au

